

Revision History

1

Issued For

CONSTRUCTION DOCUMENTS

ALL DOCUMENTS PREPARED BY WILCOX & BARTON, INC. ARE INSTRUMENTS OF SERVICE IN RESPECT OF THE PROJECT. THEY ARE NOT INTENDED OR REPRESENTED TO BE SUITABLE FOR REUSE BY OWNER OR OTHERS. ANY REUSE WITHOUT WRITTEN VERIFICATION OR ADAPTATION BY WILCOX & BARTON, INC. FOR THE SPECIFIC PURPOSE INTENDED WILL BE AT OWNERS SOLE RISK AND WITHOUT LIABILITY OR LEGAL EXPOSURE TO WILCOX & BARTON, INC. OWNER SHALL INDEMNIFY AND HOLD HARMLESS WILCOX & BARTON, INC. FROM ALL CLAIMS, DAMAGES, LOSSES AND EXPENSES ARISING OUT OF OR RESULTING THEREFROM.

Owner

TOWN OF NORTH HAMPTON

**233 ATLANTIC AVE.
NORTH HAMPTON, NH**

Site

**TOWN OF NORTH HAMPTON PUBLIC LIBRARY
239 ATLANTIC AVE.
NORTH HAMPTON, NH**

MAP/LOT: 7/138

Drawing Title

EROSION CONTROL PLAN

Scale

1" = 20'

Date

05/15/2020

Drafted By

ARC

Checked By

ERL

Project Mgr

ERL

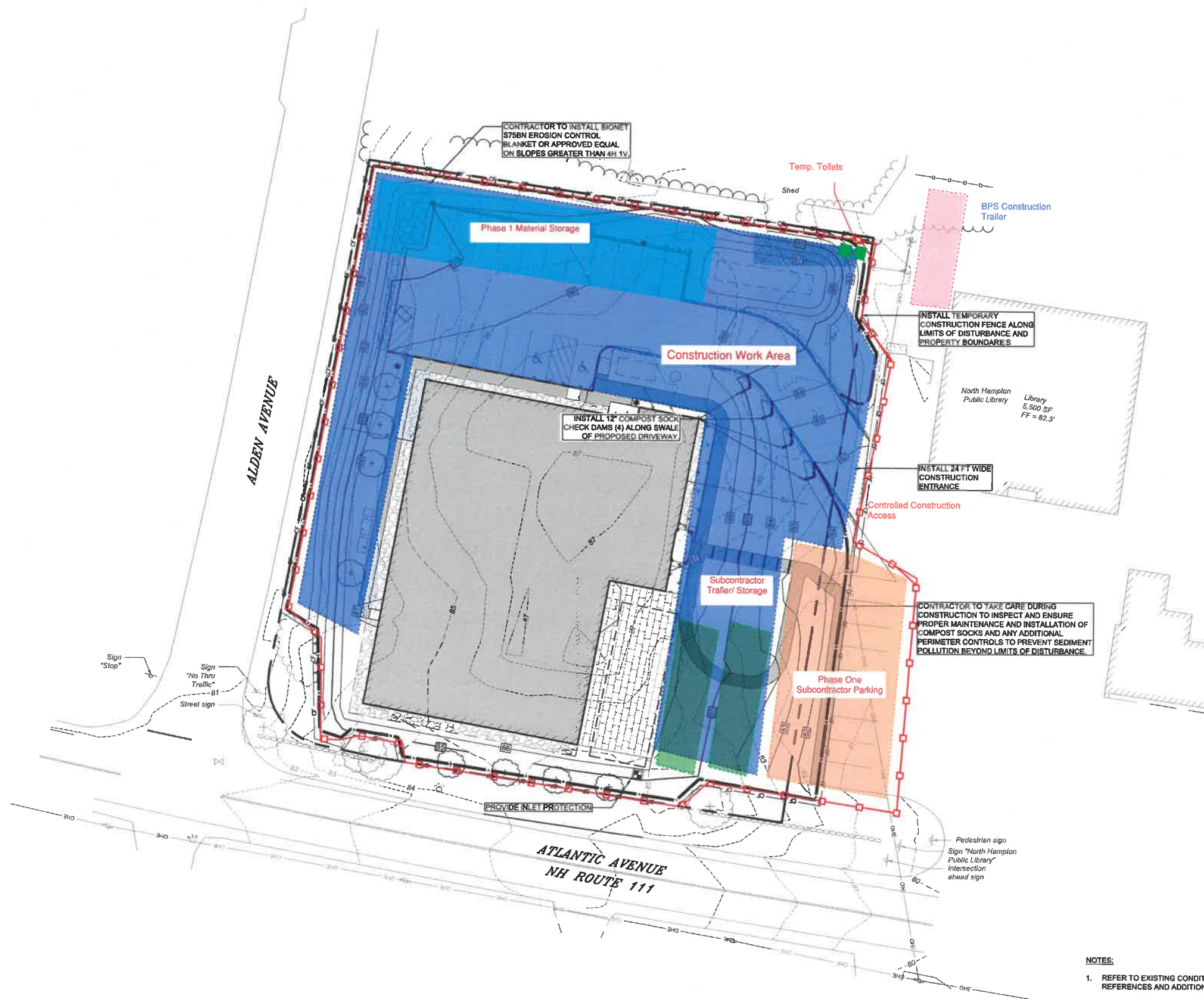
Project Number

LBPA0005

Sheet Number

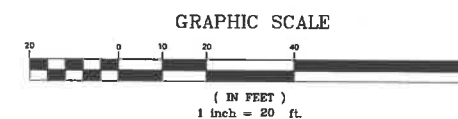
C1.5

07 of 14



NOTES:

- REFER TO EXISTING CONDITIONS PLAN FOR BASE PLAN REFERENCES AND ADDITIONAL NOTES.
- ALL ELEVATIONS SHOWN ARE IN REFERENCE TO THE BENCHMARK AND MUST BE VERIFIED BY THE GENERAL CONTRACTOR AT GROUND BREAK.
- SEE SHEET C5.5 FOR EROSION CONTROL DETAILS.



Revision History
1.

Issued For
CONSTRUCTION DOCUMENTS

ALL DOCUMENTS PREPARED BY WILCOX & BARTON, INC. ARE INSTRUMENTS OF SERVICE IN RESPECT OF THE PROJECT. THEY ARE NOT INTENDED OR REPRESENTED TO BE SUITABLE FOR REUSE BY OWNER OR OTHERS. ANY REUSE WITHOUT WRITTEN VERIFICATION OR ADAPTATION BY WILCOX & BARTON, INC. FOR THE SPECIFIC PURPOSE INTENDED WILL BE AT OWNER'S SOLE RISK, AND WITHOUT LIABILITY OR LEGAL EXPOSURE TO WILCOX & BARTON, INC. OWNER SHALL INDEMNIFY AND HOLD HARMLESS WILCOX & BARTON, INC. FROM ALL CLAIMS, DAMAGES, LOSSES AND EXPENSES ARISING OUT OF OR RESULTING THEREFROM.

Owner
TOWN OF NORTH HAMPTON

**233 ATLANTIC AVE.
NORTH HAMPTON, NH**

Site
**TOWN OF NORTH HAMPTON PUBLIC LIBRARY
239 ATLANTIC AVE.
NORTH HAMPTON, NH**

MAP/LOT: 7/138

Drawing Title
EROSION CONTROL PLAN

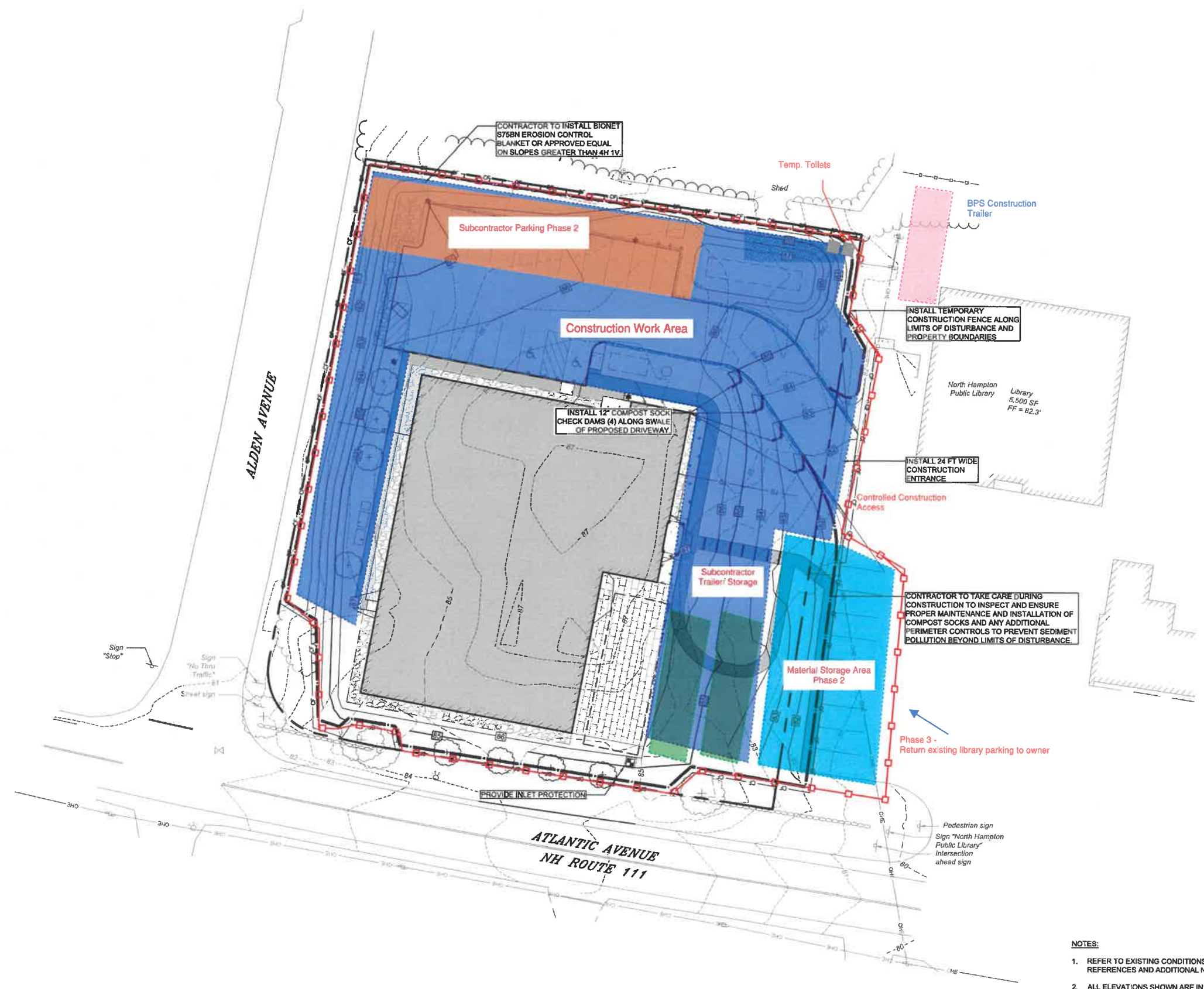
Scale 1" = 20' Date 05/15/2020

Drafted By ARC Checked By ERL Project Mgr ERL Project Number LBPA0005

Sheet Number

C1.5

07 of 14



- NOTES:**
1. REFER TO EXISTING CONDITIONS PLAN FOR BASE PLAN REFERENCES AND ADDITIONAL NOTES.
 2. ALL ELEVATIONS SHOWN ARE IN REFERENCE TO THE BENCHMARK AND MUST BE VERIFIED BY THE GENERAL CONTRACTOR AT GROUND BREAK.
 3. SEE SHEET CS.5 FOR EROSION CONTROL DETAILS.

